







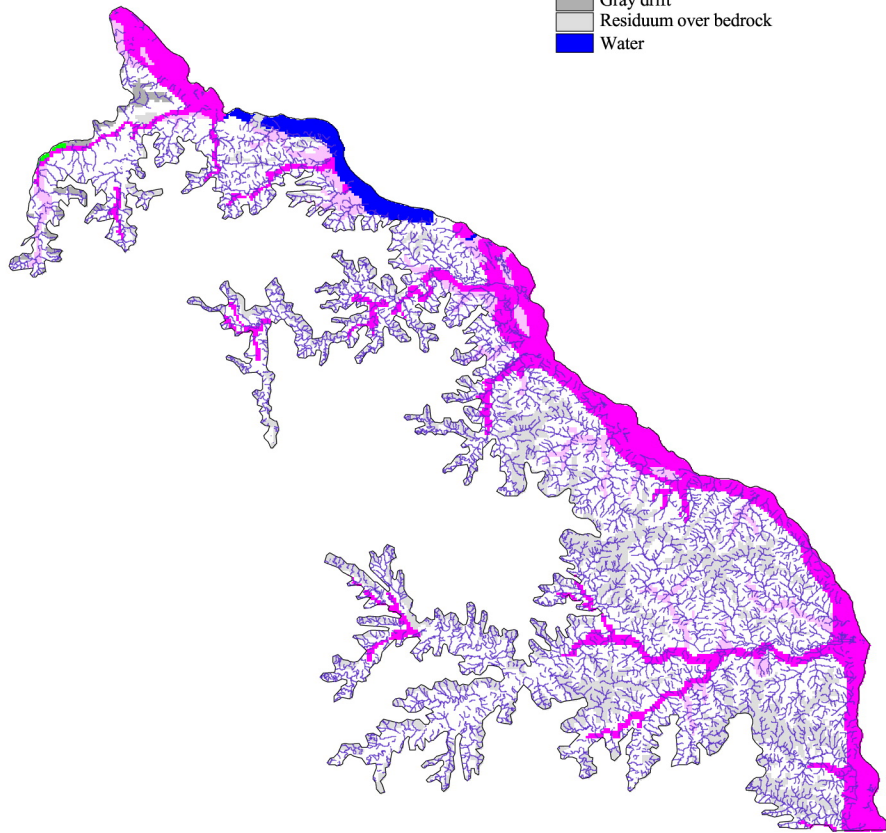








**a**

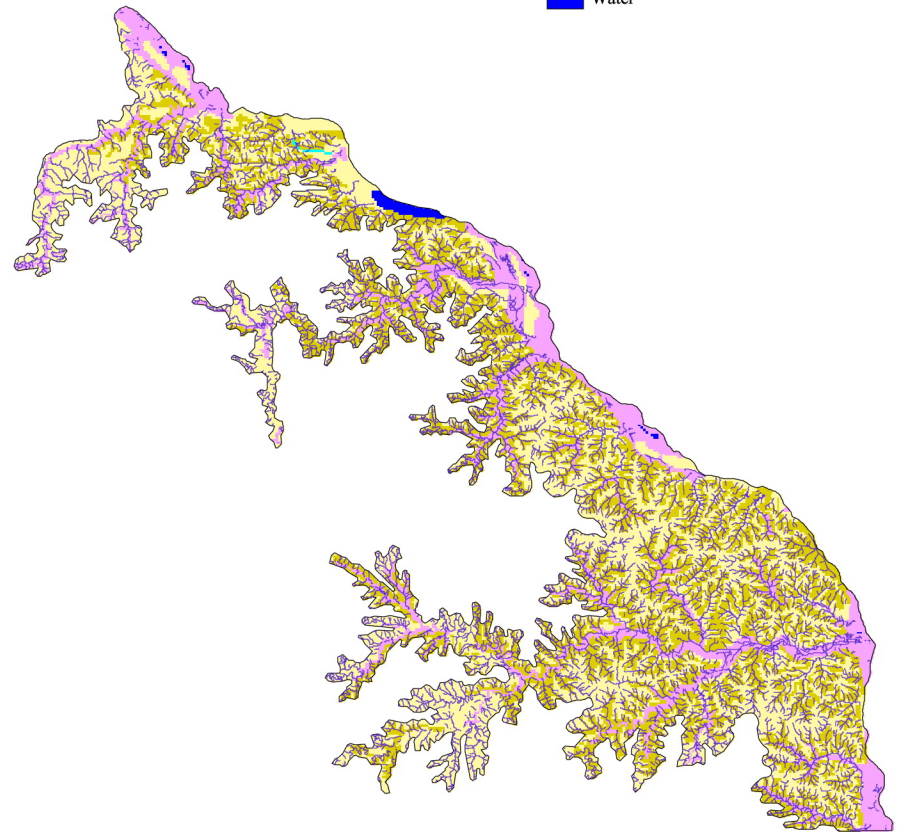
-  Streams
-  Alluvium
-  Terraces
-  Colluvium
-  Outwash
-  Gray drift
-  Residuum over bedrock
-  Water



**Generalized Quaternary Geology**

**b**

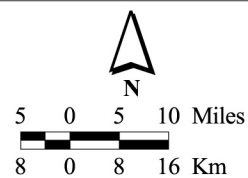
-  Streams
-  Peat/bogs
-  Alluvial soils
-  Well-drained soils
-  Steep, stony, rocky land
-  Water



**Generalized Soils**

# Geology and Soils

## The Blufflands



Minnesota Archaeological Predictive Model